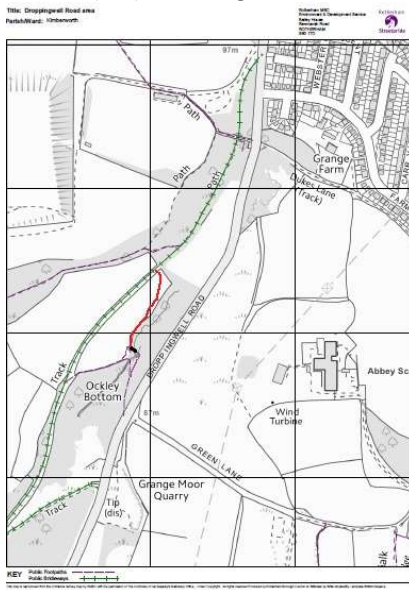


Blocked footpath within Grange Park environs

OS map

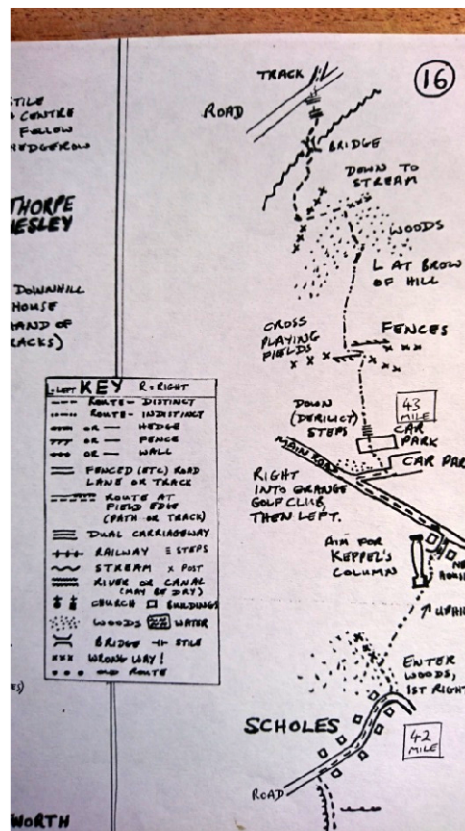
North up, blocked path in red
Existing ROWs in purple (FP) or green
(BW), Footbridge in black



Traditional path in red from SK 39253 93621 on BP8, the disused railway track, to the footbridge (black bar) in Ockley Bottom SK 39291 93471 (GPS)

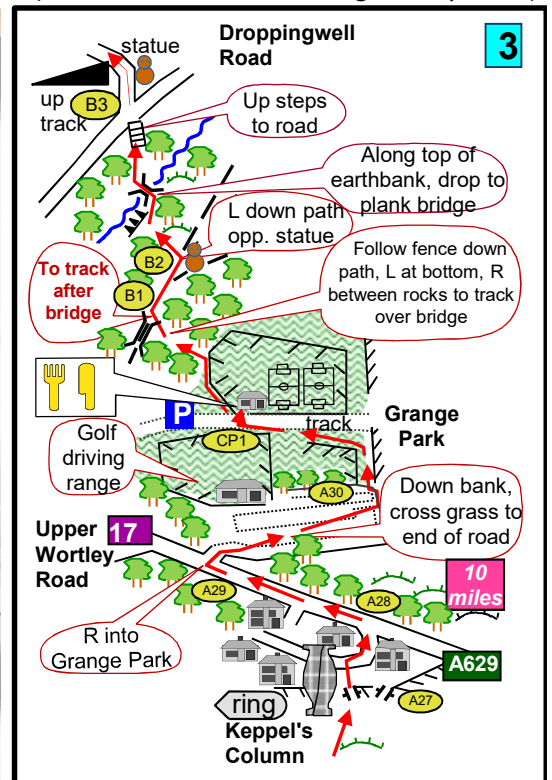
1989 strip map

(in direction of travel, north generally down)



2016 strip map

(in direction of travel, north generally down)



One of the delightful paths of the traditional Round Rotherham route has recently been blocked off by the landowner. It is not currently a Right of Way. The alternatives, to take the footpath along Droppingwell Road or follow the dismantled railway and cut back along the existing ROW involving an extra 200 m, are both scenically uninspiring.

Accordingly, it would be desirable to put in a claim for this path to be designated a ROW, with your support especially if you have used the route over the last 20 years or more, either by participating in the Round Rotherham or other visits (especially for local runners). If you can help, please complete the attached form and return to me, Henry Marston (henry@hmarston.co.uk), ASAP. By post to 43 Broom Rd, Rotherham, S60 2SW. The form has been partially completed, with basic information. Under Details of your use of the route: Part (e) On foot: Earliest and most recent years you have done the RRR, less than monthly if that is your only visit to the area. In Further Information, I suggest you have not seen it diverted or blocked, no stiles or gates, and no notices UNLESS you have been there this year and seen the blockage and signs. If you have seen a sign, it could be the one depicted here.

PLEASE ATTACH A SEPARATE SHEET WITH ANY OTHER INFORMATION THAT YOU CONSIDER WOULD BE HELPFUL IN REACHING A DECISION AS TO WHETHER OR NOT A MODIFICATION ORDER SHOULD BE MADE

